

Course maps
map scale: 1 cm = 2 km

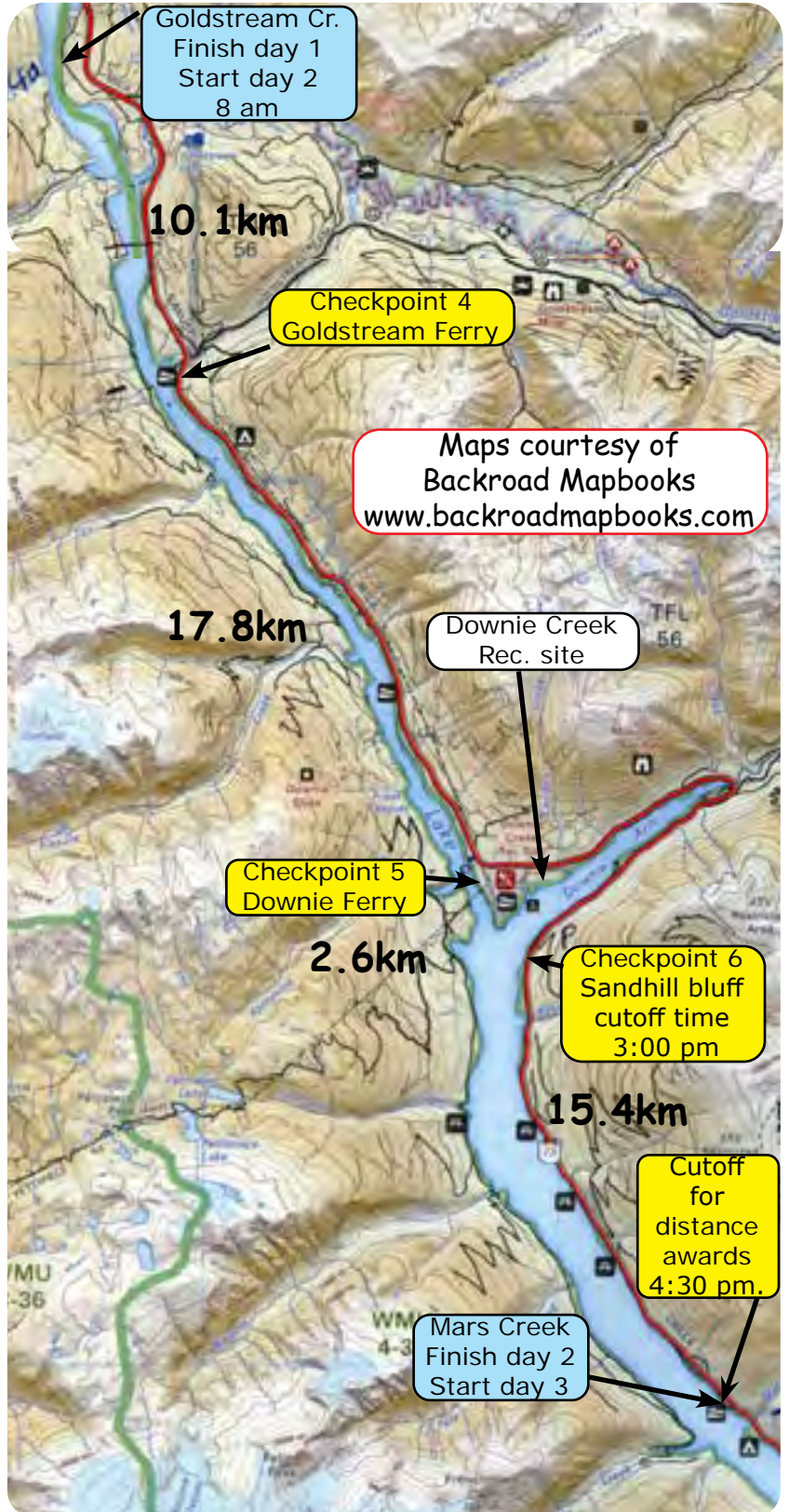
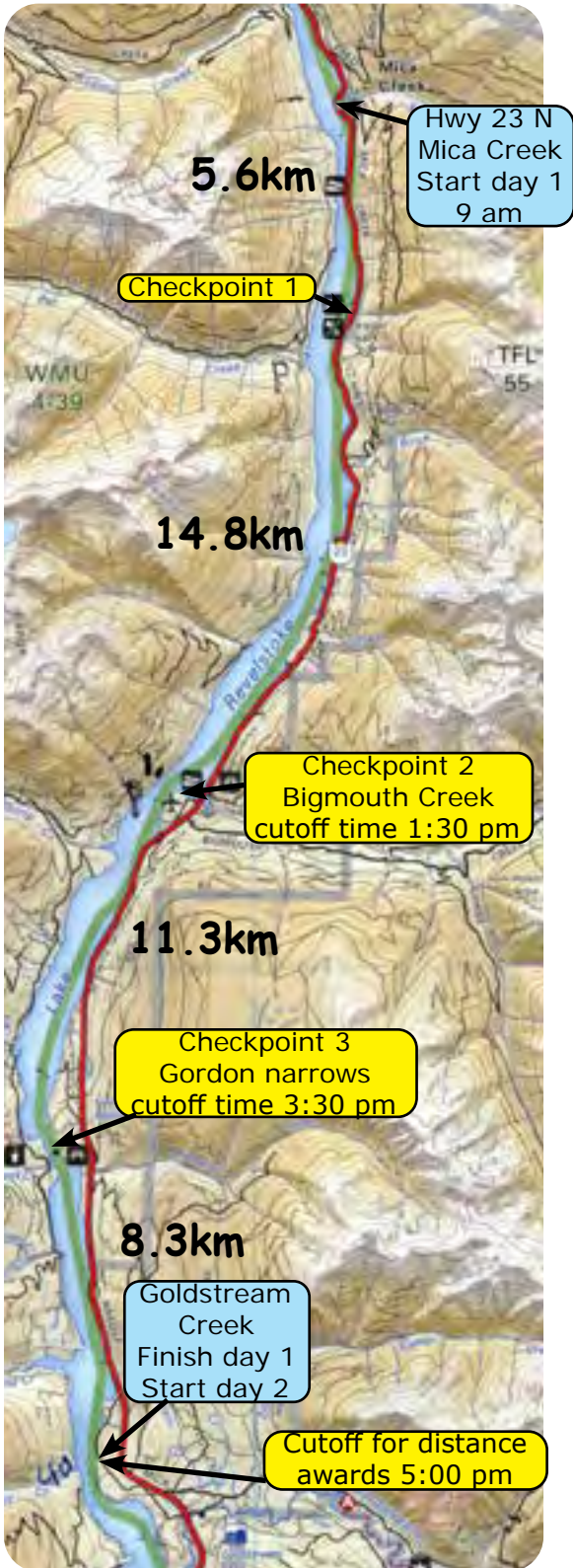
Day 1

Mandatory paddlers meeting
8:30 am. All paddlers must attend.
Start 9:00 am
Total distance: 40 km (24 mi.)



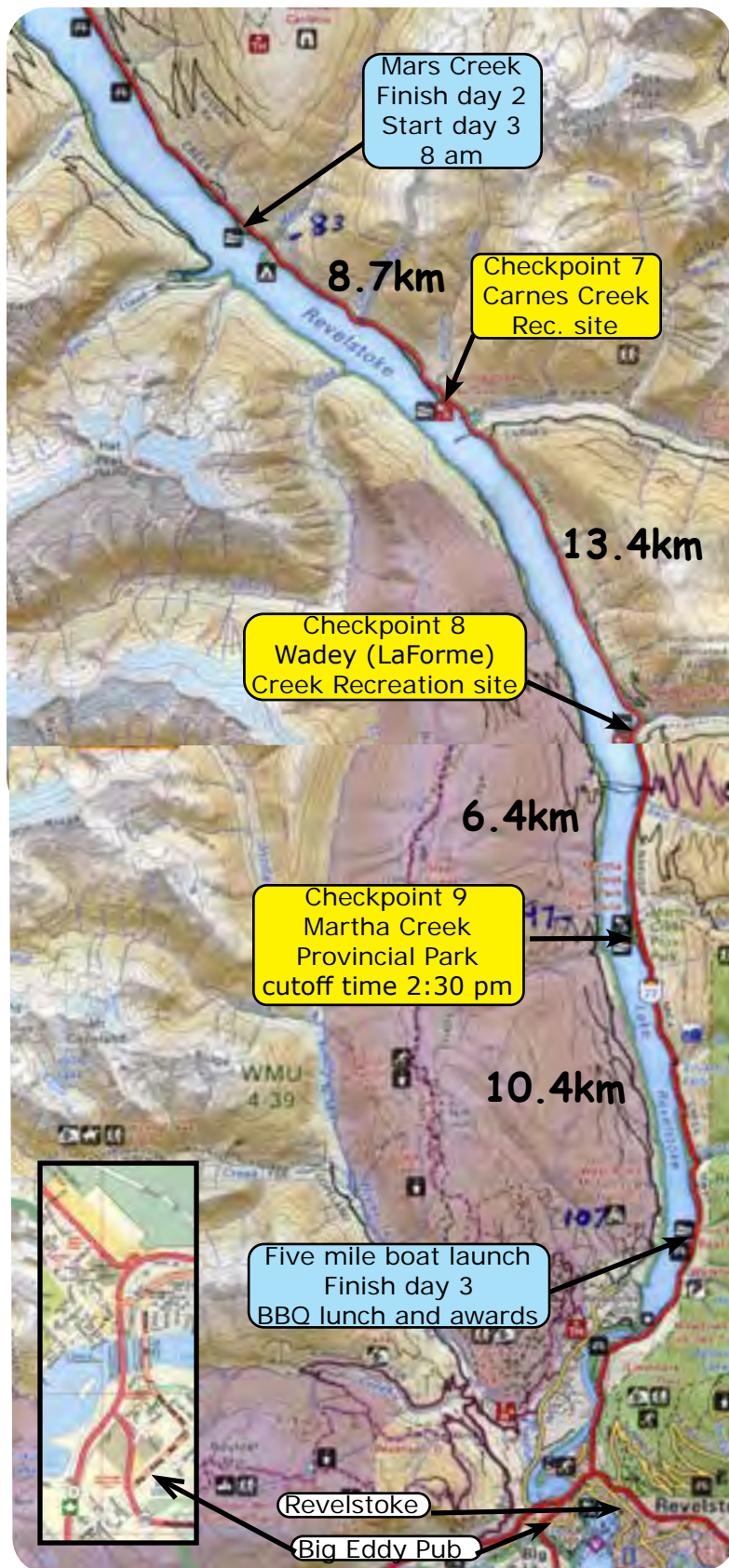
Day 2

Mandatory paddlers meeting 7:30 am
Start 8:00 am
Total distance: 46 km (28 mi.)



Maps courtesy of
Backroad Mapbooks
www.backroadmapbooks.com

Day 3
Mandatory paddlers meeting 7:30 am
Start 8:00 am
Total distance: 39 km (24 mi.)



GPS COORDINATES		
Location	Latitude	Longitude
Start Mica Creek	52.009671	118.570705
Checkpoint 1	51.959854	118.563369
Checkpoint 2. Bigmouth Creek	51.842648	118.630485
Checkpoint 3. Gordon Narrows	51.669719	118.666664
Finish day 1. Start day 2. North of Goldstream Creek	51.669932	118.644537
Checkpoint 4. Goldstream ferry	51.608673	118.605418
Checkpoint 5. Downie ferry	51.472053	118.472173
Checkpoint 6. Sand bluffs. South side of Downie Creek estuary	51.461840	118.449701
Finish day 2. Start Day 3. 500m north of Mars Creek	51.346161	118.358707
Checkpoint 7. Carnes Creek Rec. Site North	51.301296	118.287137
Checkpoint 8. Wadey (Laforme) Rec. Site	51.215459	118.207303
Checkpoint 9. Martha Creek Provincial Park	51.114635	118.202808
Finish day 3. 5-mile boat launch Rec. Site	51.074421	118.174306



Revelstoke Paddlesport Association

Race organized by Bill Pollock
P.O. Box 78, Revelstoke, B.C. V0E 2S0
billpollock40@gmail.com
Race hotline (250) 814-7473
www.paddlerevelstoke.ca